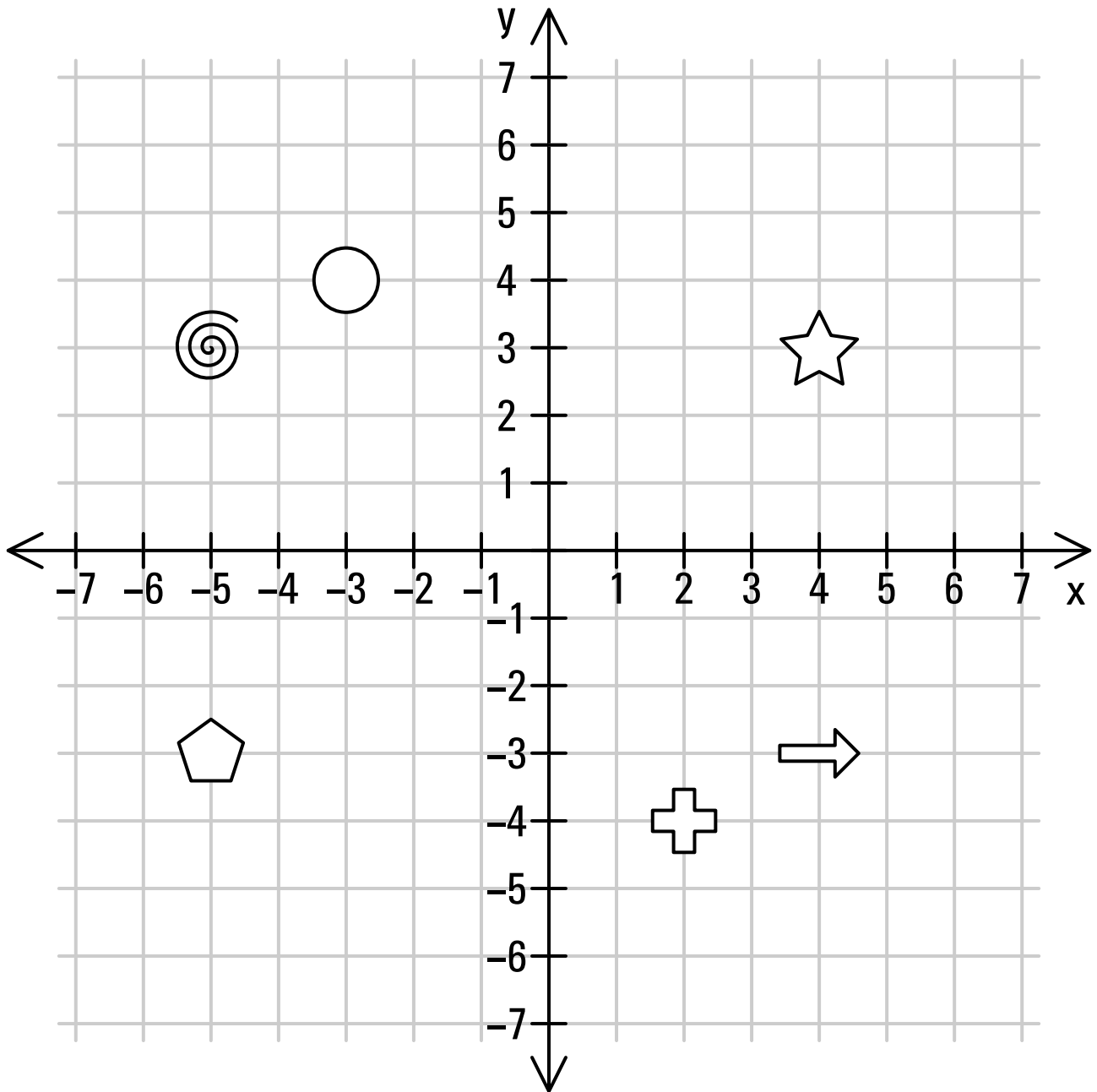






Lese die Werte aus dem Koordinatensystem ab.




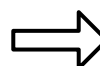
 ( \_ | \_ )

 ( \_ | \_ )

 ( \_ | \_ )

 ( \_ | \_ )

 ( \_ | \_ )

 ( \_ | \_ )